

Speedwatch statistics for March 2022

Date	Location	Op	Time	Veh	VRec	%sp	Fast	%ac
Tues 1 st	Glebe Orchard	PB+CB	8.30 – 9.00	Session cancelled - rain				
Tues 1 st	Parsonage Croft	JP+CB	9.00 – 9.30	Session cancelled - rain				
Tues 1 st	Parsonage Croft	JR+CB	16.00 – 16.30	Session cancelled - rain				
Wed 2 nd	Churchyard	BB+CB	9.00 – 9.30	Session cancelled - rain				
Thur 3 rd	Village Sign	JP+CB	8.30 – 9.00	161	0	N/A	N/A	N/A
Fri 4 th	Glebe Orchard	PB+CB	8.30 – 9.00	132	0	N/A	N/A	N/A
Sat 5 th	Parsonage Croft	JR+CB	10.00 – 10.30	93 A	8	8.6	54mph	100
Mon 7 th	Glebe Orchard	PB+CB	8.30 – 9.00	130	0	N/A	N/A	N/A
Mon 7 th	Parsonage Croft	JP+CB	9.00 – 9.30	80	7	8.75	40mph	100
Tues 8 th	Parsonage Croft	JP+CB	9.00 – 9.30	85	9	10.6	41mph	100
Tues 8 th	Parsonage Croft	BB+CB	9.30 – 10.00	90	11	12.22	42mph	100
Wed 9 th	Eidermere	JR+CB	15.00 – 15.30	Session cancelled – operator became unavailable.				
Thur 10 th	Village Sign	JP+CB	8.30 – 9.00	Session cancelled – operator became unavailable.				
Thur 10 th	Village Sign	BB+CB	9.00 – 9.30	Session cancelled – operator became unavailable.				
Fri 11 th	Shop	JR+CB	8.30 – 9.00	205	0	N/A	N/A	N/A
Fri 11 th	Shop	PB+CB	15.00 – 15.30	Session cancelled - rain				
Mon 14 th	Glebe Orchard	JP+CB	8.30 – 9.00	118	0	N/A	N/A	N/A
Mon 14 th	Eidermere	JR+CB	14.30 – 15.00	136	4	2.94	39mph	100
Tues 15 th	Parsonage Croft	JP+CB	9.00 – 9.30	79	8 AB	10.1	41mph	100
Tues 15 th	Parsonage Croft	BB+CB	9.30 – 10.00	74	10	13.5	39mph	100
Tues 15 th	Glebe Orchard	PB+CB	15.00 – 16.00	182	2	1.1	43mph	100
Wed 16 th	Oaks Close B 4	JR+CB	14.30 – 15.00	235	8 AB	3.4	49mph	100
Thur 17 th	Eidermere	JP+CB	8.30 – 9.00	Session cancelled – operator became unavailable.				
Thur 17 th	Oaks Close	JR+CB	14.30 – 15.00	Session cancelled – operator became unavailable.				
Fri 18 th	Glebe Orchard	PB+CB	8.30 – 9.00	115	2 B	1.74	43mph	100
Fri 18 th	Parsonage Croft	BB+CB	9.00 – 9.30	101	2	1.98	44mph	100
Mon 21 st	Oaks Close	JP+CB	9.00 – 9.30	198	0	N/A	N/A	N/A

Mon 21 st	Oaks Close	BB+CB	9.30 – 10.00	162	3	1.85	42mph	100	
Mon 21 st	Oaks Close	PB+CB	17.00 – 17.30	169	2	1.18	38mph	100	
Tues 22 nd	Club	JP+CB	8.30 – 9.00	97 X	2	2.06	42mph	100	
Tues 22 nd	Club	JR+CB	9.00 – 9.30	100 X	6	6.0	43mph	100	
Wed 23 rd	Club	BB+CB	9.00 – 9.30	108 X	2	1.85	37mph	100	
Thur 24 th	Glebe Orchard	JP+CB	8.30 – 9.00	120	2	1.67	40mph	100	
Fri 25 th	Glebe Orchard	PB+CB	8.30 – 9.00	106	0	N/A	N/A	N/A	
Sat 26 th	Parsonage Croft	JR+CB	10.00 – 10.30	94 C/D	13	13.83	44mph	100	
Mon 28 th	Oaks Close	PB+CB	8.00 – 8.30	150	4	2.67	42mph	75 E	
Mon 28 th	Oaks Close	JP+CB	8.30 – 9.00	205	3 AB	1.46	38mph	100	
Tues 29 th	Parsonage Croft	JP+CB	9.00 – 9.30	80	0	N/A	N/A	N/A	
Tues 29 th	Parsonage Croft B 3	BB+CB	9.30 – 10.00	78	11 F	14.1	47mph	100	
Tues 29 th	Eidermere	JR+CB	14.30 – 15.00	Session cancelled – operator became unavailable.					
Thur 31 st	Village Sign	JP+CB	8.30 – 9.00	259 G	0	N/A	N/A	N/A	
Thur 31 st	Village Sign	BB+CB	9.00 – 9.30	129	3	2.33	42mph	100	
Thur 31 st	Oaks Close	JR+CB	15.30 – 16.00	Session cancelled – operator became unavailable.					
			Average %					98.8	
			Average % at Oaks Close = 2.1%						
			Average % at the Club = 3.3%						
			Average % at Parsonage Croft = 10.4%						
			Average % at the Shop = N/A						
			Average % at Glebe Orchard = 1.5%						
			Average % at Churchyard = N/A						
			Average % at the Village Sign = 2.3%						
			Average % at Eidermere = 2.9%						
			Total number of sessions in the month = 31			Total session hours for the month = 16			
			Total vehicles passing during sessions = 4121			Number recorded over speed limit = 122			

OP = Operators on the session – (JR) John Reid, (BB) Brian Bowles, (CB) Colin Boylett, (JP) Joyce Phillips, (PB) Phil Bolton

Veh = the number of vehicles passing during session. VRec = speeding vehicles recorded. %sp = % of passing vehicles speeding.

Fast = Fastest speed recorded during session. %ac = % of details that matched those held at DVLA.

Sessions shaded red were cancelled.

Sessions shaded grey are sessions that did not record any speeding vehicles.

Sessions shaded yellow are sessions with 10% or over speeding vehicles

B = Session run at the same time as a session in Burwash. **1** = Outside Old Orchard Nursery. **2** = Opposite the Wheel pub. **3** = Foots Lane. **4** = Opposite Spring Lane.

AB = One vehicle was not speeding, but reported for abusive gestures.

A = One vehicle referred to DVLA as untaxed.

B = One vehicle recorded by Etchingham for the second time this year had previously been reported by Rolvenden, Benenden and Peasmarsch, although Peasmarsch recorded the wrong make so no letter was sent on that occasion.

C = Two vehicles recorded had been recorded by Etchingham on a previous session.

D = One vehicle was recorded by Burwash on 26th march and had previously been recorded by Etchingham on two previous sessions.

E = One vehicle failed the DVLA check, possibly a keying error.

F = One vehicle recorded by Etchingham for the second time, had previously been recorded twice by Benenden and twice by Sandhurst.

G = Heavy traffic flow and a lot of parked cars, so not much opportunity to speed during the session.

X = Monitored eastbound only due to parked vehicles.

Records stay on the Operation Crackdown and Community Speedwatch records for 12 months and are then deleted. The Community Speedwatch system displays the details (without registration) of any vehicles recorded by the same group more than once in the previous 12 months, those details are included at the bottom of this summary each month.
















Oaks Close – Monitored in both directions. Club – Monitored in both directions. Village Sign – Monitored in both directions.

Shop – Monitored in both directions. Parsonage Croft – Monitored westbound only. Glebe Orchard – Monitored eastbound only.



Eidermere – Monitored westbound only. Churchyard – Monitored westbound only.

8 10:33 54 ***** VOLKSWAGEN  Missing fron...  WHITE  ← Letter Sent 985085 










A

*****	36mph HYUNDAI(2)	Grey/Blue		2022-03-18 08:51	 		
20%	Etchingam CSW	A265, Drive of Glebe Orchard, eastbo-Driveway of G...		Traffic going to Hurst Green (eastbound)...			
20%	36mph HYUNDAI(2)	Blue		2022-01-05 09:16	 	Letter Sent	
	Etchingam CSW	A265-A265 Junction with Oxenbridge Lane, by the vi...		Traffic going to Hurst Green (eastbound)...			
20%	36mph HYUNDAI(2)	Blue		2021-12-16 10:25	 	Letter Sent MO2	
	Rolvenden CSW	High Street-By road by white timber House opp Chap...		Traffic Heading North East...			
16%	35mph HYUNDAI(2)	Grey		2021-11-16 15:07	 	Letter Sent MO2	
	Benenden CSW	B2086 Rolvenden Road-os Broadacres op Mayfield...		West...			
43%	43mph AUDI(2)	Grey/Blue		2021-07-28 16:02	 		
	Peasmarsh Main Street CSW	A268-A268 - Main Street oposite the Old Post Offic...		traffic heading East...			

B

*****	44mph VOLKSWAGEN(2)	Black/Blue		2022-03-26 10:26	 		
46%	Etchingam CSW	A265-Vehicle entrance to school and community faci...		Traffic going to Burwash (westbound)...			
30%	39mph VOLKSWAGEN(2)	Black/Blue	Golf	2021-10-21 08:34	 	Letter Sent	
	Etchingam CSW	A265, Drive of Glebe Orchard, eastbo-Driveway of G...		Traffic going to Hurst Green (eastbound)...			
26%	38mph FORD(2)	White		2022-03-26 10:14	 		
	Etchingam CSW	A265-Vehicle entrance to school and community faci...		Traffic going to Burwash (westbound)...			
33%	40mph FORD(2)	Silver/White	Transit	2021-10-27 08:55	 	Letter Sent	
	Etchingam CSW	A265-Vehicle entrance to school and community faci...		Traffic going to Burwash (westbound)...			

C

*****	41mph BMW(2)	Grey	5 Series	2022-03-26 08:29	 	Pending	
36%	Burwash CSW	A265-Entrance to The Old Orchard, east of entrance...		traffic heading East...			
30%	39mph BMW(2)	Grey/Silver		2021-10-19 08:40	 	Letter Sent	
	Etchingam CSW	A265, Drive of Glebe Orchard, eastbo-Driveway of G...		Traffic going to Hurst Green (eastbound)...			
20%	36mph BMW(2)	Grey		2021-07-29 08:33	 	Letter Sent	
	Etchingam CSW	A265-A265 Junction with Oxenbridge Lane, by the vi...		Traffic going to Hurst Green (eastbound)...			

D

*****	43mph VOLVO(2)	Black	2022-03-29 09:34	30	✓		✓
43%	Etchingam CSW	A265-Vehicle entrance to school and community faci...	Traffic going to Burwash (westbound)...				
	36mph VOLVO(2)	Black	2022-03-08 09:43	30	✓	Letter Sent	✓
20%	Etchingam CSW	A265-Vehicle entrance to school and community faci...	Traffic going to Burwash (westbound)...				
	35mph VOLVO(2)	Black	2021-10-19 17:23	30	✓	Hand Delivered HD4	✓
16%	Benenden CSW	Iden Green Road-Cotton Cottage , by mirror...	Traffic Heading East...				
	35mph VOLVO(2)	Black	2021-09-30 08:54	30	✓	Letter Sent MO3	✓
16%	Sandhurst CSW	Queen Street-Outside 1 Angel Row...	Traffic Heading South East...				
	36mph VOLVO(2)	Black	2021-08-19 07:42	30	✓	Letter Sent MO2	✓
20%	Benenden CSW	Iden Green Road-Cotton Cottage , by mirror...	Traffic Heading East...				
	40mph VOLVO(2)	Black	2021-04-14 09:48	30	✓	1st Record Observed	✓
33%	Sandhurst CSW	Queen Street-Outside 1 Angel Row...	Traffic Heading South East...				

F